

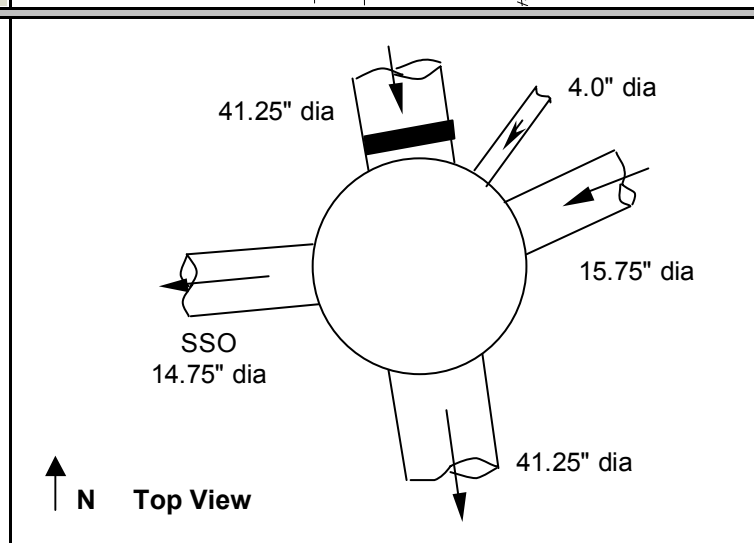
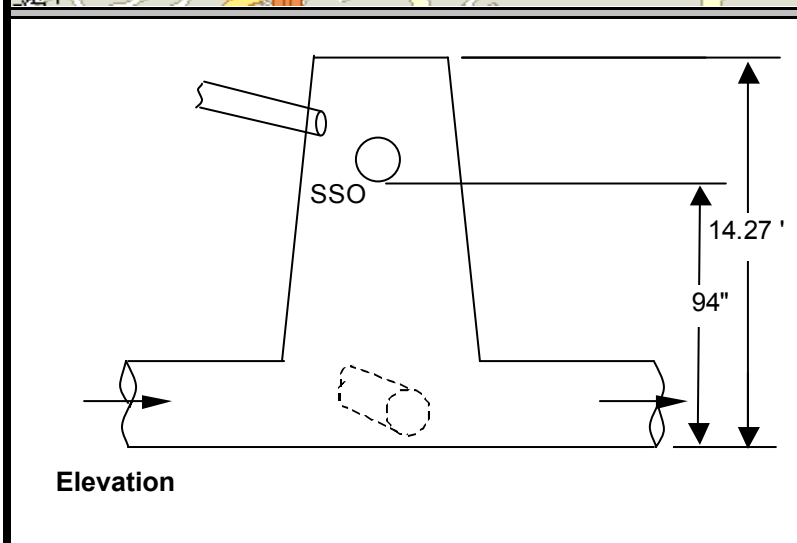
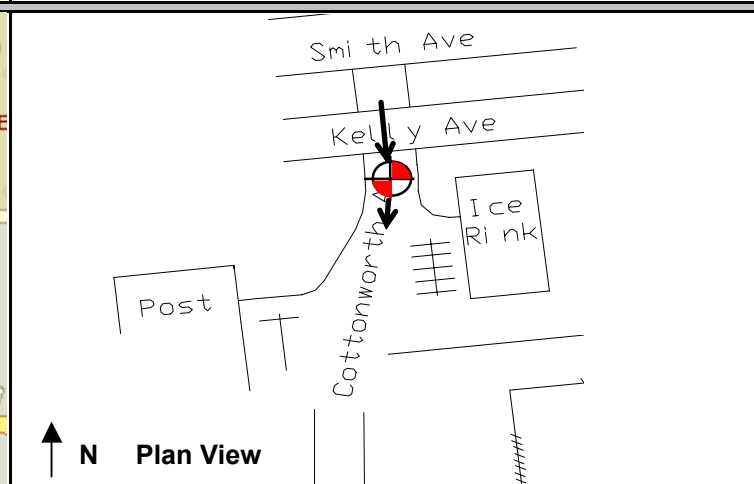
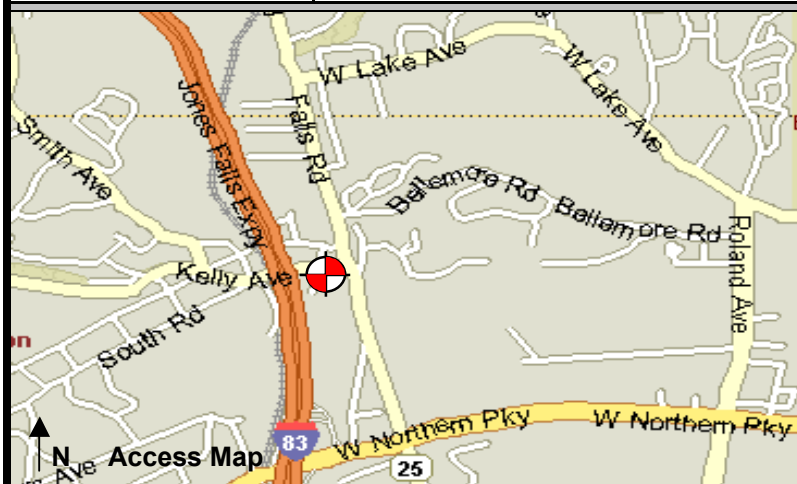
Baltimore SSO

Site Investigation Report

FM Initials: DF

Project: 02 Upper Jones Falls

Site Name:	P8_02_33S	Monitor Series:	4000	Monitor S/N:	1379	Manhole #:		Investigation Information:
Address / Location:	5731 Cottonworth Avenue	Map Page #:	2	Map Grid #:	19EE ₂		Upstream Input: (L/S, P/S) N/A	
		Pipe Height:	41.25"	Pipe Width:	41.25"		Upstream Manhole:	
		Telephone #:	166.213.158.132				Downstream Manhole:	
Access:	Walk (Commercial)	GPS Coords:	N DD.dddd		W DD.dddd		Depth of Flow: 17.0"	
							Description of Site Hydraulics:	
Date/Time of Investigation:		4/3/2007 14:30						



Evidence of surcharging.
Manhole Information:
Manhole Depth: 14.27'
Manhole Material / Condition: Brick / Fair
Active Drop Connections? No
System Character:
Residential
X Commercial
Industrial
Notes:
Legend:
Cast Iron Flap Valve
Sensor Location
N.T.S.- Not to scale

The monitoring period ended as of December 15, 2008.